



Quick Guide courtesy of County of Los Angeles

# QUICK GUIDE TO GARAPITO TRAIL

**DESCRIPTION:** This trail connects Fire Road Thirty, down to Garapito Creek at the bottom of Garapito Canyon, with the intersection of Eagle Rock and Cheney Fire Roads. This trail is narrower and greener compared to the surrounding trails. The climb out of the canyon includes many switchbacks, passing dynamic rock formations. Create a loop using Fire Road Thirty and Eagle Rock Fire Road, connecting at Hub Junction.

**DIRECTIONS:** Garapito Trail can be accessed from the staging area at the end of Reseda Blvd via Fire Road Thirty and Mulholland Drive. From the 101, exit at Reseda Boulevard in Encino and head south. Travel 3.5 miles to the end. Parking will be on the right before the roundabout. Follow fire road past gate to trail.



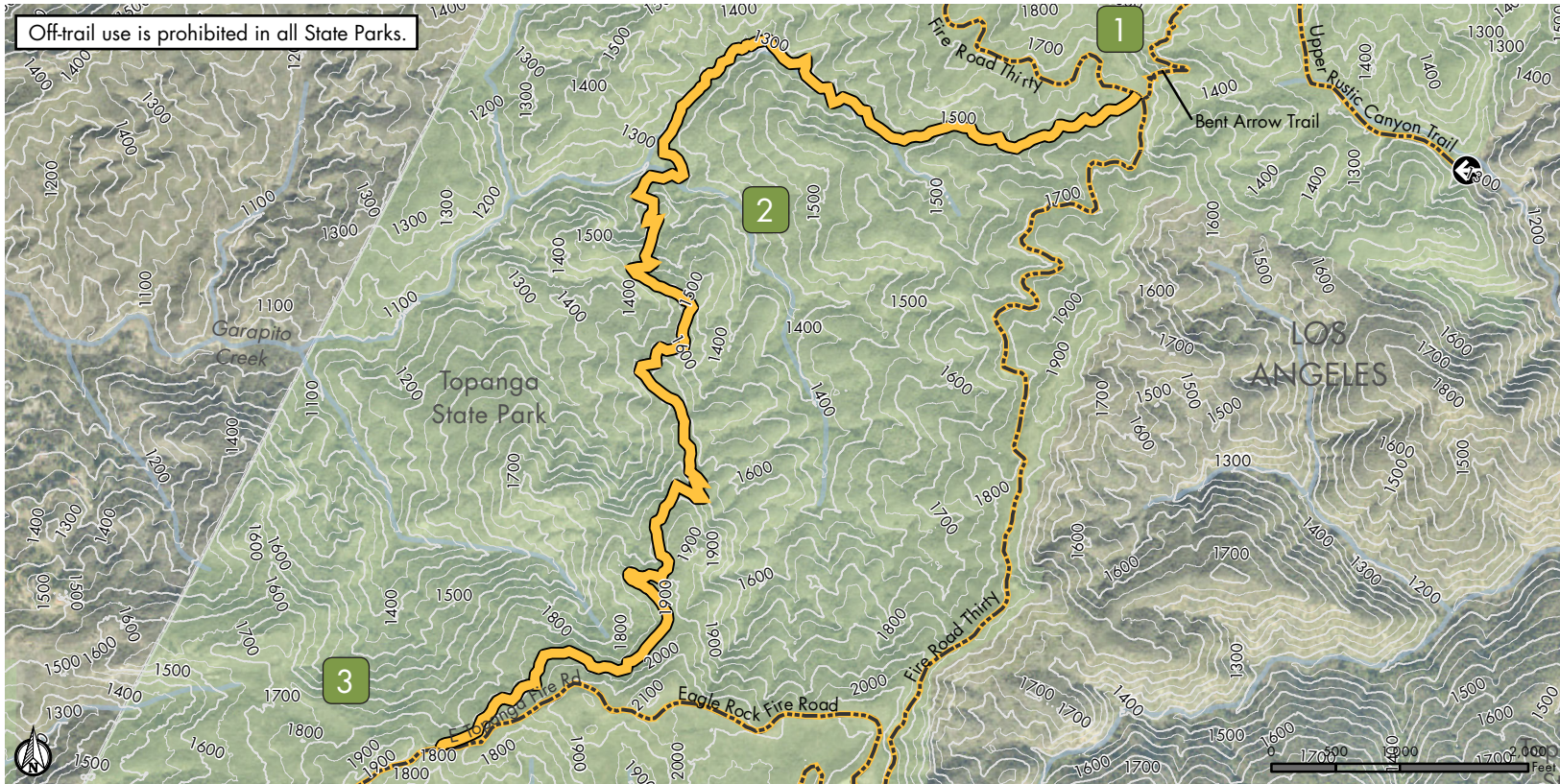
## SANTA MONICA MOUNTAINS NATIONAL RECREATION AREA



TOPANGA STATE PARK

Length: 2.60 miles

Elevation Gain: 709 feet

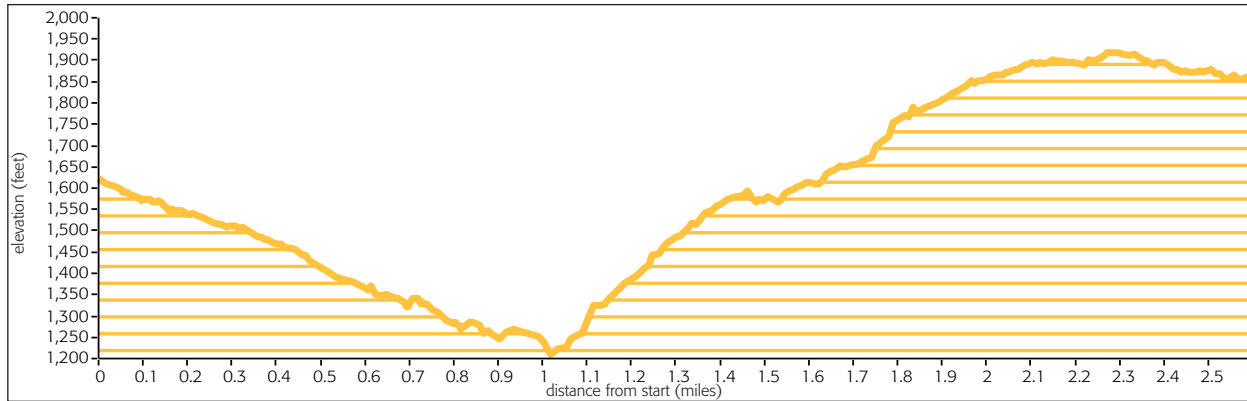


**Access & Features**

- Trail Access Point

**Trail Type**

- Natural Trail
- Public Parkland and Other Protected Open Space



# QUICKGUIDE INFORMATION

COURTESY OF THE COUNTY OF LOS ANGELES | DEPARTMENT OF PARKS AND RECREATION

## SAFETY FIRST



In case of **EMERGENCY** dial 911.

For non-emergencies on County trails call the Los Angeles County Sheriff's Parks Bureau Dispatch at (800) 834-0064.

## HAZARDS ON THE TRAIL



Rattlesnakes occasionally sun themselves in the middle of the trail. If encountered, keep your distance and allow space for the snake to retreat.



Poison oak can be identified by groups of 3 leaves going up the branch. It's best avoided by staying on the trail and wearing long pants and long-sleeved shirts to prevent contact with skin.



Ticks are most often found in shaded, grassy areas off the beaten path. Stick to established trails and wear long pants to avoid contact. Check for ticks frequently, especially the scalp, waist and other dark places where they can hide.

## SHARE THE TRAIL



When trail conditions require a right of way for safe passage, **equestrian users have the primary right of way, hikers next and then mountain bikers**. When trail conditions allow and when there is width to safely pass, common courtesy should prevail for all users. Stand to one side of the trail and allow them to pass. When in a group, avoid blocking the trail. **Mountain bikers yield to all trail users**. Anticipate other trail users as you ride around corners. Mountain bikers traveling downhill must yield to all users, including other mountain bikers, headed uphill. In general, make each pass a safe and courteous one.

## WHAT TO BRING

- ✓ Water for you and your animal(s)
- ✓ Trail map
- ✓ High energy snacks
- ✓ Waste bags for your dog
- ✓ First aid kit
- ✓ Extra clothing
- ✓ Sunglasses/hat
- ✓ Sunscreen
- ✓ Insect repellent
- ✓ Trekking poles (optional)
- ✓ Flashlight (optional)

## ADDITIONAL RESOURCES

For information visit [trails.lacounty.gov](http://trails.lacounty.gov) or any of our partners' websites at [nps.gov](http://nps.gov), [parks.ca.gov](http://parks.ca.gov), [smmc.ca.gov](http://smmc.ca.gov), [lamountains.com](http://lamountains.com), or [rmc.ca.gov](http://rmc.ca.gov). Visitor Center for Santa Monica Mountains National Recreation Area, (805) 370-2300

## MAP DISCLAIMER

This map was created for informational purposes only. Reasonable effort has been made to ensure the accuracy of the maps, images, and data provided; nevertheless, some information may not be accurate.